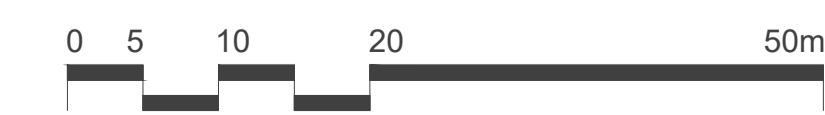
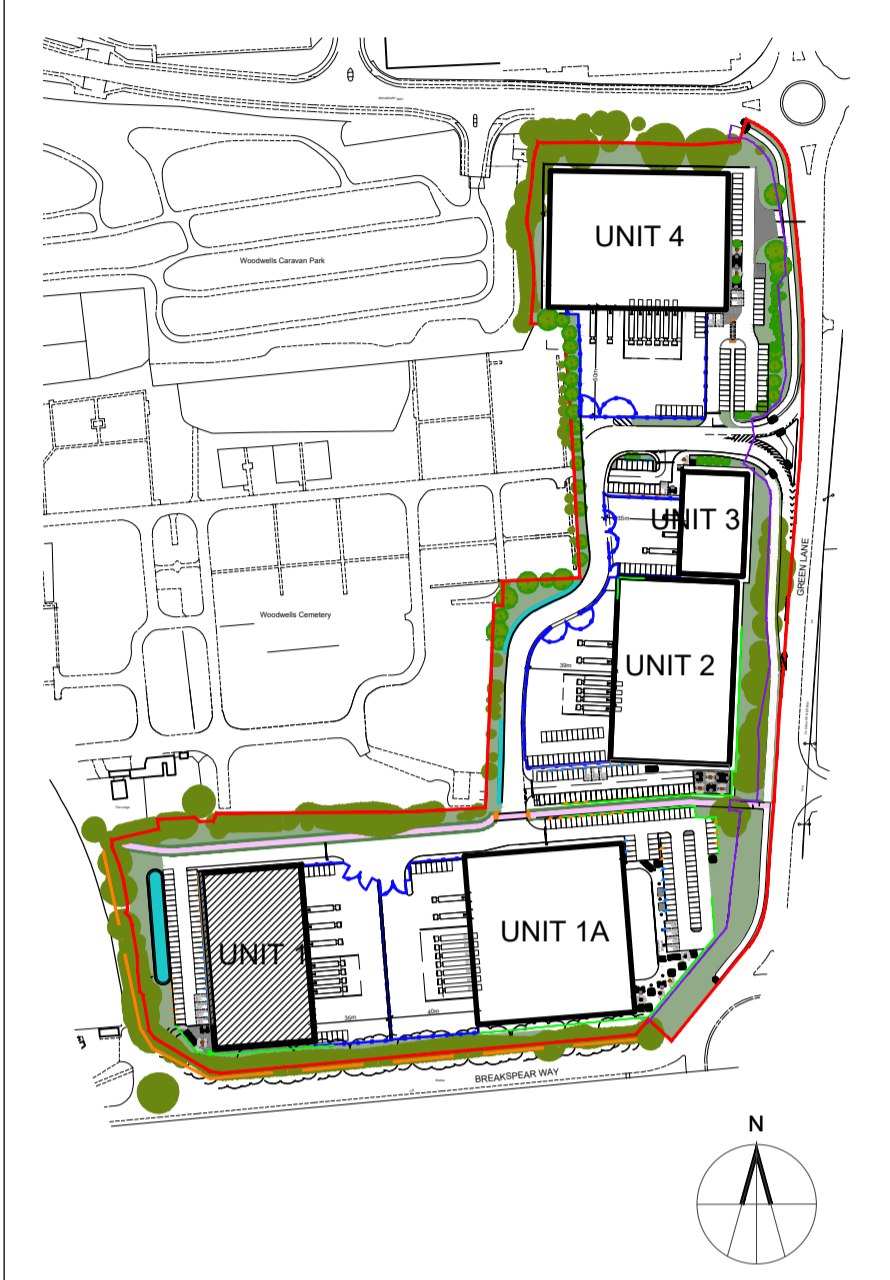
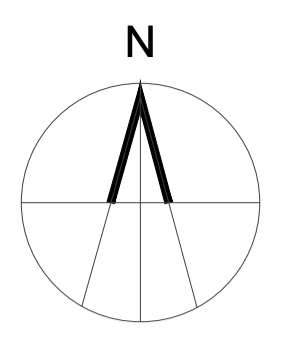


01 UNIT 1 SITE LAYOUT
210 1:500



NOTES:
 SUBJECT TO STATUTORY CONSENTS
 SUBJECT TO SURVEY
 BASED ON OS MAP REPRODUCED BY PERMISSION OF CONTROLLER OF HM STATIONARY OFFICE (c) CROWN COPYRIGHT
 COPYRIGHT RESERVED
 FOR PLANNING PURPOSES ONLY
 INDIVIDUAL TREE LOCATIONS SHOWN FOR ILLUSTRATIVE PURPOSES ONLY
 DO NOT USE ELECTRONIC VERSIONS OF THIS DRAWING TO DETERMINE DIMENSIONS UNLESS SPECIFICALLY AUTHORISED BY MICHAEL SPARKS ASSOCIATES
 IF USING AN ELECTRONIC VERSION OF THIS DRAWING FIGURED DIMENSIONS TAKE PRECEDENCE AND NOTIFY MICHAEL SPARKS ASSOCIATES OF ANY DISCREPANCIES



02 KEY PLAN
210 NTS

PLANNING

REV	DATE	NOTE	DRAW	CHK
B	20.07.23	LAYOUT AMENDED IN ACCORDANCE WITH CLIENT'S COMMENTS	NSC	MS
A	01.06.23	LAYOUT AMENDED IN ACCORDANCE WITH CLIENT'S COMMENTS	NSC	MS
-	XX.XX.XX	FIRST ISSUE	NSC	MS



CHARTERED ARCHITECTS
 11 PLATO PLACE
 ST BONS ROAD
 LONDON SW6 4TU
 TELEPHONE 020 7736 6162
 FAX 020 7736 3896
 www.mso-architects.co.uk

TITLE
 LAND OFF GREEN LANE, HEMEL HEMPSTEAD
 DRAWING
 UNIT 1 SITE LAYOUT PLAN

CLIENT
 PROLOGIS UK LTD

DATE	SCALE	DRAWN
OCT 2022	1:500@A1	NSC
	STATUS	CHECKED
	PLANNING	MS

DRAWING NUMBER
 31325-PL-210B